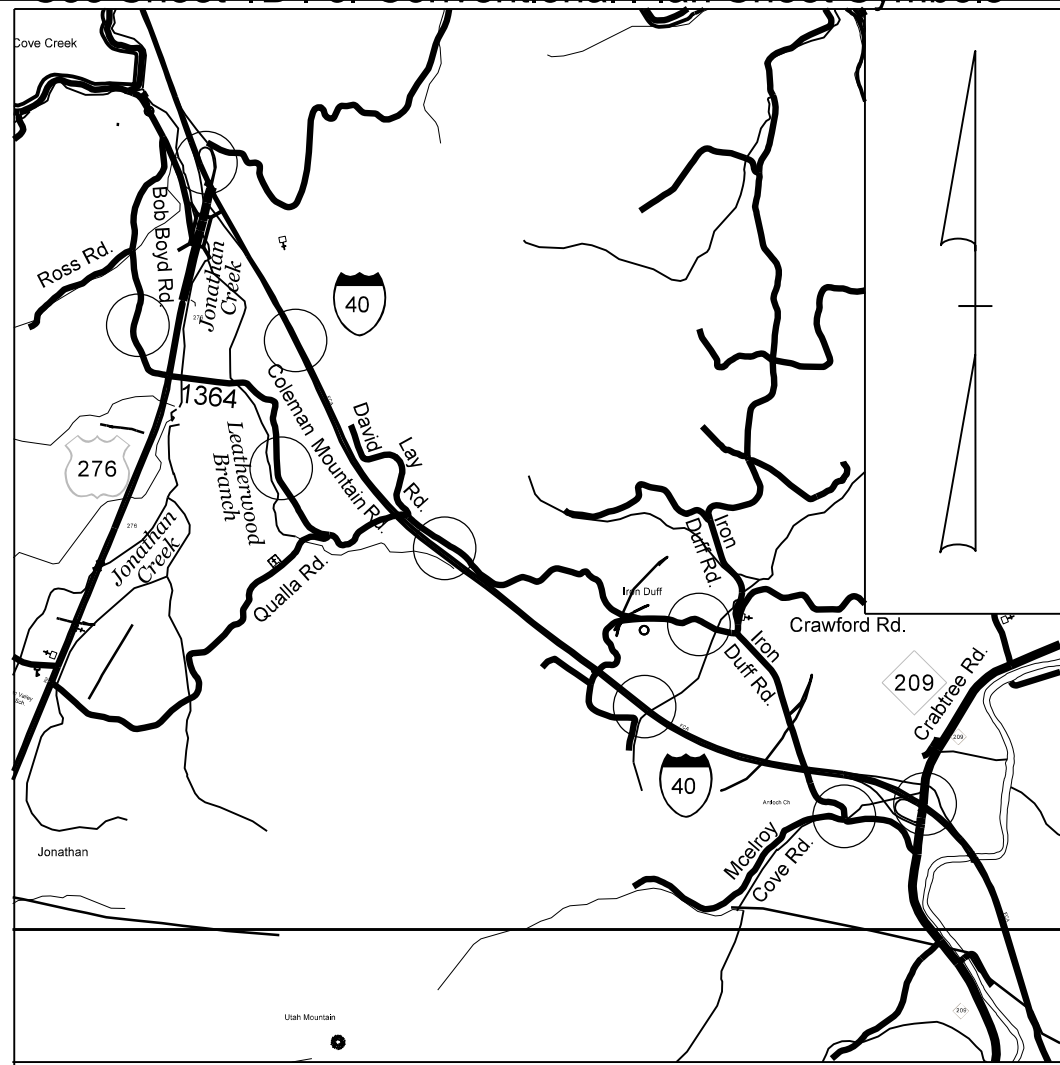


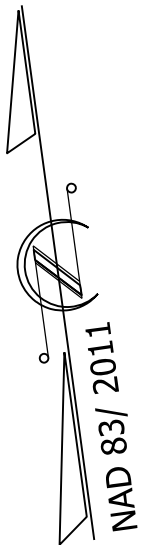
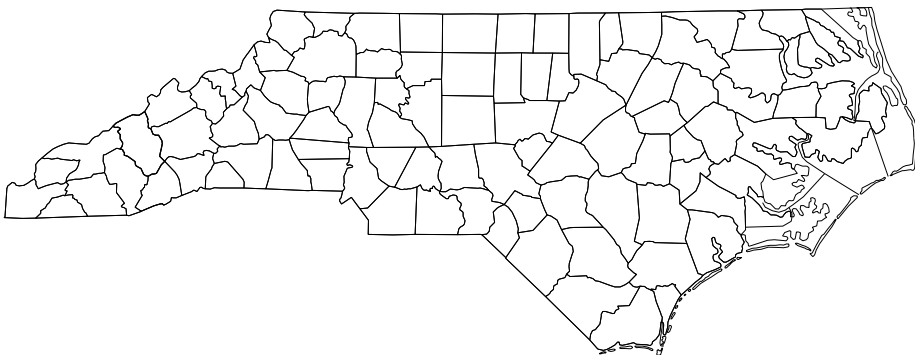
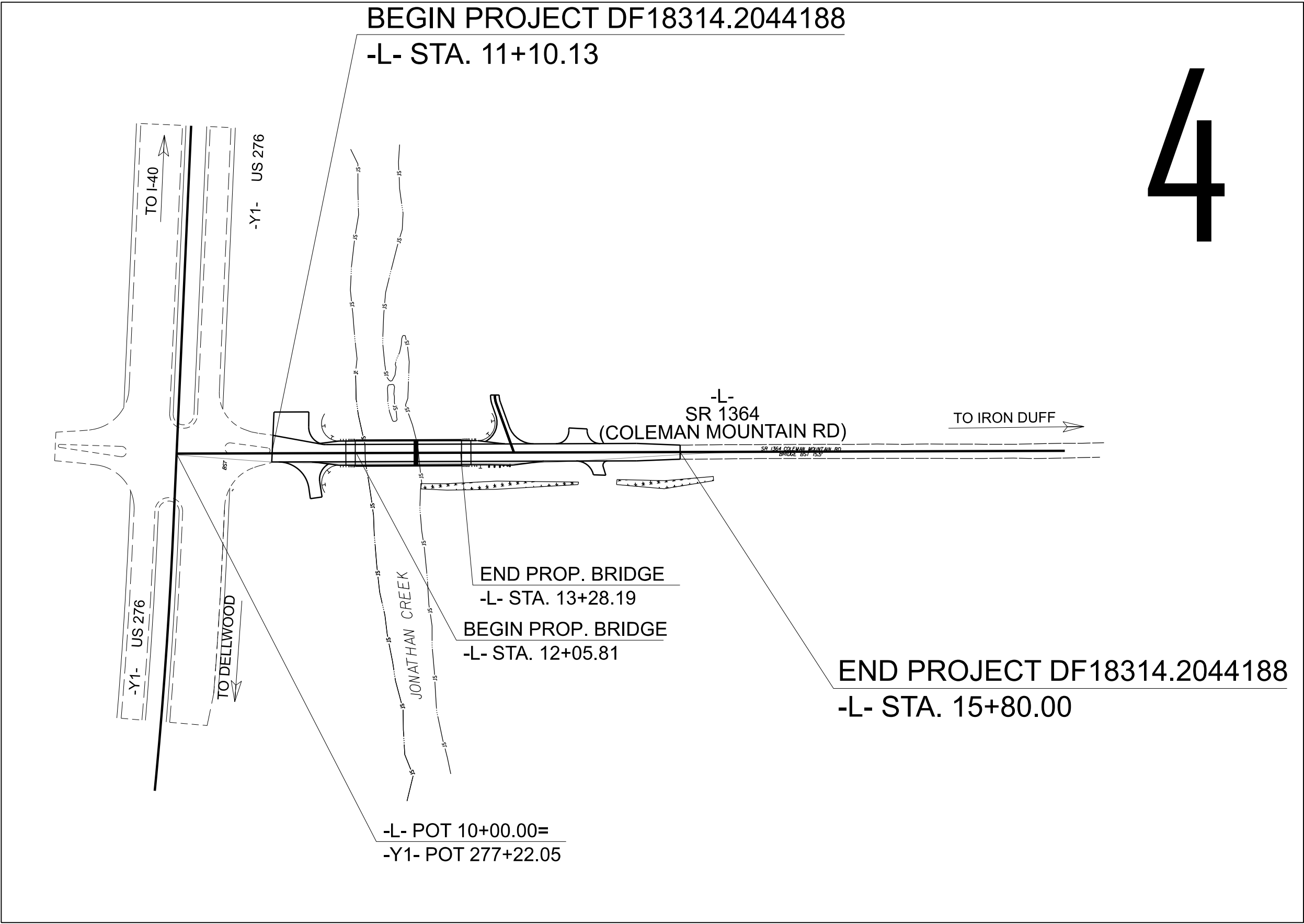
TIP PROJECT: DF18314.2044188



VICINITY MAP
NOT TO SCALE

STATE OF NORTH CAROLINA
DIVISION OF HIGHWAYS
PLAN FOR PROPOSED
HIGHWAY EROSION CONTROL
HAYWOOD COUNTY

LOCATION: *REPLACE BRIDGE #430046 ON SR 1364 (COLEMAN MOUNTAIN ROAD) OVER JONATHAN CREEK*
TYPE OF WORK: *GRADING, PAVING, DRAINAGE, AND STRUCTURES*

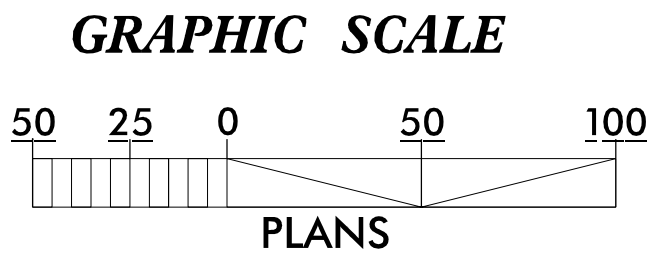


THIS PROJECT CONTAINS
EROSION CONTROL PLANS
FOR CLEARING AND
GRUBBING PHASE OF
CONSTRUCTION.

THIS PROJECT HAS
BEEN DESIGNED TO
SENSITIVE WATERSHED
STANDARDS.

ENVIRONMENTALLY
SENSITIVE AREA(S) EXIST
ON THIS PROJECT

*Refer To E. C. Special Provisions
for Special Considerations.*



THESE EROSION AND SEDIMENT CONTROL PLANS COMPLY
WITH THE REGULATIONS SET FORTH BY THE
NCG-010000 GENERAL CONSTRUCTION PERMIT
ISSUED BY THE NORTH CAROLINA DEPARTMENT OF ENVIRONMENT AND
NATURAL RESOURCES DIVISION OF WATER QUALITY.



Prepared In the Office of:
VHB Engineering NC, P.C. (C-3705)
940 Main Campus Drive, Suite 500
Raleigh, NC 27606

Designed by:
J.R. Hopson, PE 3736
NAME LEVEL III CERTIFICATION NO.

Roadway Standard Drawings

The "Roadway Standard Drawings"- Roadway Design Unit - N. C.
Department of Transportation - Raleigh, N. C., dated January 2024
and the latest revision thereto are applicable to this project and by
reference hereby are considered a part of these plans.